ANSPACH EFFORT

BEING A REPLAT OF LOT 1, AS SHOWN ON THE PLAT OF SOUTH PARK CENTER, RECORDED IN PLAT BOOK 67, PAGES 87-88, AND LOT 2, AS SHOWN ON THE PLAT OF WEST PARK CENTER, RECORDED IN PLAT BOOK 67, PAGES 91-92, PUBLIC RECORDS OF PALM BEACH COUNTY, FLORIDA. SITUATE IN SECTION 7, TOWNSHIP 42 SOUTH, RANGE 43 EAST, AND SECTION 12, TOWNSHIP 42 SOUTH, RANGE 42 EAST, CITY OF PALM BEACH GARDENS, PALM BEACH COUNTY, FLORIDA

OCTOBER, 2007 SHEET 2 OF 2

6

STATE OF FLORIDA
COUNTY OF PALM BEACH
This plat was filed for record at_____M. this___day of_____,200__and duly recorded in Plat Book No.___ on Pages_____thru_____.

Sharon R. Bock
Clerk and Comptroller

By_____D.C.

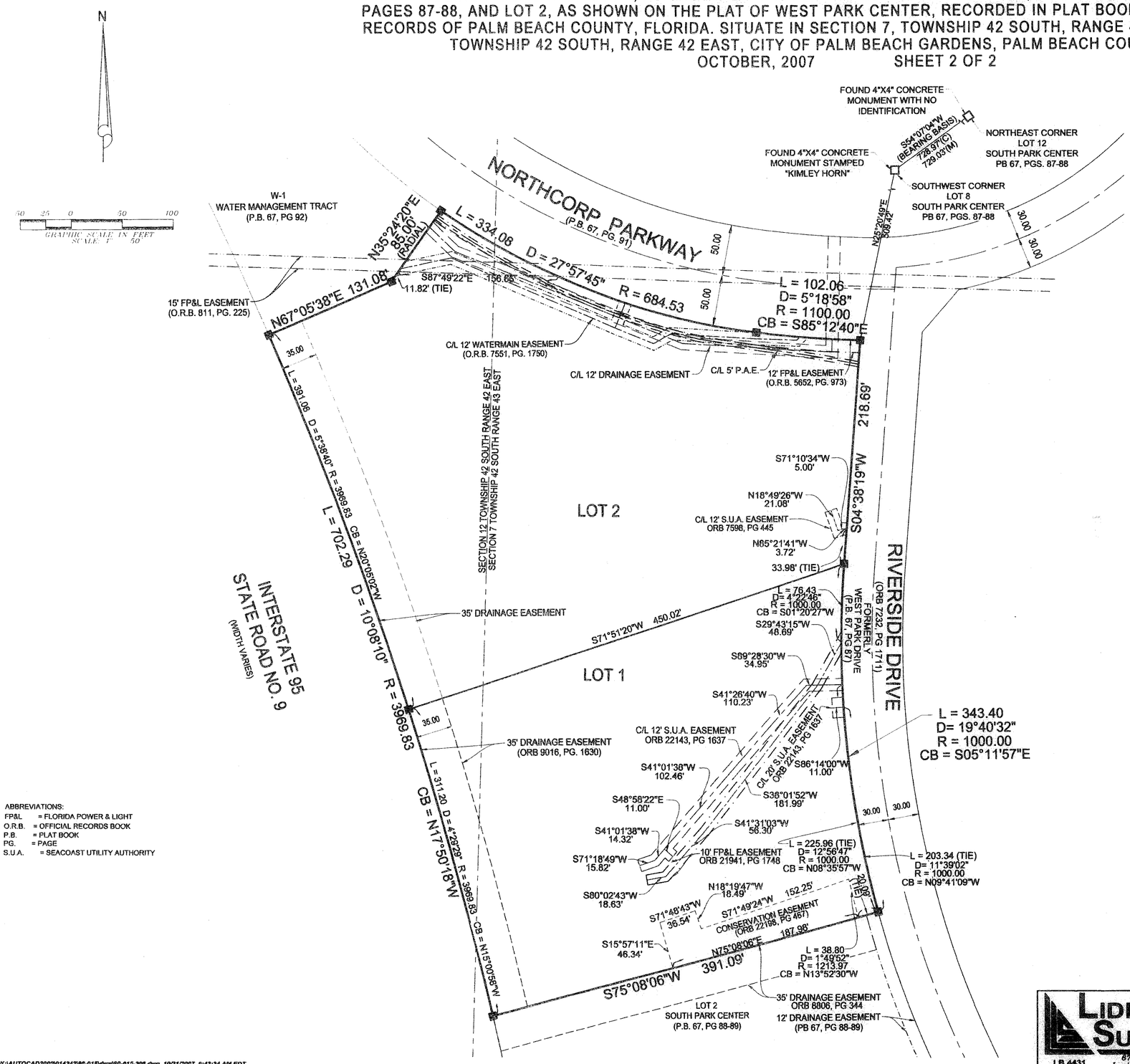

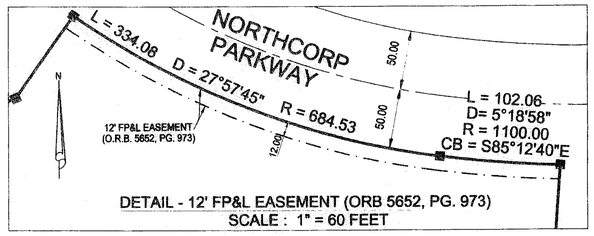

DETAIL - 12' FP&L EASEMENT (ORB 5652, PG. 973)
SCALE : 1" = 60 FEET

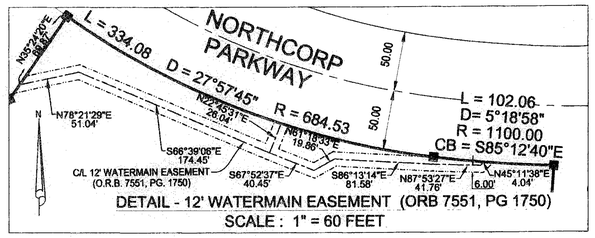

DETAIL - 12' WATERMAIN EASEMENT (ORB 7551, PG 1750)
SCALE : 1" = 60 FEET

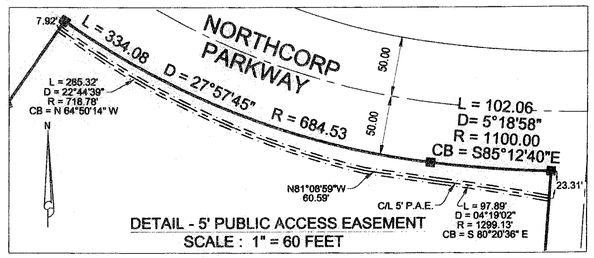

DETAIL - 5' PUBLIC ACCESS EASEMENT
SCALE : 1" = 60 FEET

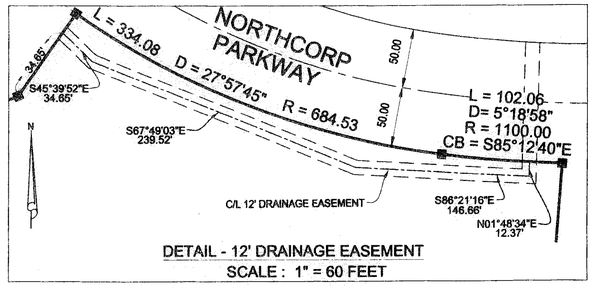

DETAIL - 12' DRAINAGE EASEMENT
SCALE : 1" = 60 FEET

ABBREVIATIONS:
FP&L = FLORIDA POWER & LIGHT
O.R.B. = OFFICIAL RECORDS BOOK
P.B. = PLAT BOOK
PG. = PAGE
S.U.A. = SEACOAST UTILITY AUTHORITY

K:\AUTOCAD2000\014242\98-015\dwg\98-015-306.dwg 10/31/2007 9:43:34 AM EDT

LIDBERG LAND SURVEYING, INC.
LB 4431
876 West Indiantown Road, Suite 200, Jupiter, Florida 33458 TEL. 561-746-8454

CAD	K:\AUTOCAD2000\014242\98-015\DWG\98-015-306.DWG				
REF					
FLD		FB.	PG.	JOB	98-015 (306)
OFF	J.K.O.			DATE	08/14/2007
CKD	D.C.L.	SHEET 2	OF 2	DWG	D98-015P